

MOUNTSBERG

Please note that all trails will be impacted by prevailing weather conditions.

Mountsberg Trail Closures

Dec 16 - Jan 3

- 1b** Our most accessible trails: surfaced, obstacle free, no more than 2 km in length, are at least 1.5 m wide. Suitable for all users including wheelchairs.
- 1** Our easiest trails: generally flat, no more than 2 km. Surface will be firm with a few obstacles like tree roots, rocks etc. Steps either built or naturally occurring may be present.
- 2** Our moderate trails: steep sections and tight turns with an uneven surface. Steeper sections of steps or stairs (natural or built) may be present. Trails are up to 5 km in length. Rest points are infrequent.
- 3** Our most strenuous trails: Longer than 5 km, and uneven. Steep sections which may be more than 500m long. The trail may be narrow in places and may have some tight turns. Rest points are infrequent.














	Rating
Wildlife Walkway Trail — 1.6 km	1b
Pioneer Creek Trail — 6.5 km	3
Sugar Bush Loop Trail — 1.5 km	1
Lakeshore Lookout Trail — 5.6 km	3
Rabbit's Run Trail — .3 km	1

Environmental Trail Ethics

Trails are routed to protect neighbouring environmentally sensitive areas. Trail routes are selected to mitigate damage to animal and plant species. Poison Ivy may be found in some areas. Stay on trails to reduce risk of contact.

Please stay on trails and do not cut new trails. Dogs must be on a 2 metre leash at all times.

Please note: dogs are not permitted on the Wildlife Walkway (near the Birds of Prey) and in the Barn.

-  Gatehouse
-  Cross-country Skiing
-  Parking
-  Lookout
-  Washrooms
-  Horse & Wagon traffic
-  Vault Toilets
-  Numbered Trail Marker
-  Picnic Tables
-  Railroad
-  Snacks
-  Park Boundary
-  Hiking

